Connecticut Department of
Energy & Environmental Protection
Bureau of Natural Resources
Wildlife Division

CPPU USE ONLY
App #:_____
Doc #:_____
Check #: No fee required
Program: Natural Diversity Database Endangered Species
Hardcopy _____ Electronic _____

Request for Natural Diversity Data Base (NDDB) State Listed Species Review

Please complete this form in accordance with the instructions (DEEP-INST-007) to ensure proper handling of your request.
There are no fees associated with NDDB Reviews.

Part I: Preliminary Screening & Request Type

Before submitting this request, you must review the most current Natural Diversity Data Base "State and Federal Listed Species and Significant Natural Communities Maps" found on the DEEP website. These maps are updated twice a year, usually in June and December.

Does your site, including all affected areas, fall in an NDDB Area according to the map instructions:

☐ Yes ☒ No **Enter the date** of the map reviewed for pre-screening: **December 2018**

This form is being submitted for a :

☒ *New* NDDB request ☐ *Renewal/Extension* of a NDDB Request, ***without*** *modifications and within* ***two years*** *of issued NDDB determination* (no attachments required) [*CPPU Use Only - NDDB-Listed Species Determination #* 1736]	☐ *New* **Safe Harbor Determination** (optional) must be associated with an application for a GP for the Discharge of Stormwater and Dewatering Wastewaters from Construction Activities ☐ *Renewal/Extension* of an existing Safe Harbor Determination ☐ With modifications ☐ Without modifications (no attachments required) [*CPPU Use Only - NDDB-Safe Harbor Determination #* 1736]
Enter NDDB Determination Number for Renewal/Extension:	Enter Safe Harbor Determination Number for Renewal/Extension:

Part II: Requester Information

If the requester is a corporation, limited liability company, limited partnership, limited liability partnership, or a statutory trust, it must be registered with the Secretary of State. If applicable, the name shall be stated **exactly as it is registered with the Secretary of State. Please note, for those entities registered with the Secretary of State, the registered name will be the name used by DEEP. This information can be accessed at the Secretary of the State's database CONCORD.* (www.concord-sots.ct.gov/CONCORD/index.jsp)

If the requester is an individual, provide the legal name (include suffix) in the following format: First Name; Middle Initial; Last Name; Suffix (Jr, Sr., II, III, etc.).

If there are any changes or corrections to your company/facility or individual mailing or billing address or contact information, please complete and submit the Request to Change company/Individual Information to the address indicated on the form.

1. Requester*

Company Name: **Gary Fuerstenberg**

Contact Name: **Town Of Newington**

Address: **131 Cedar Street**

City/Town: **Newington** State: **CT** Zip Code: **06111**

Business Phone: **8606658570** ext. **8572**

E-mail: **gfuerstenberg@newingtonct.gov

**By providing this email address you are agreeing to receive official correspondence from the department, at this electronic address, concerning this request. Please remember to check your security settings to be sure you can receive emails from "ct.gov" addresses. Also, please notify the department if your e-mail address changes

a) Requester can best be described as:

☐ Individual ☐ Federal Agency ☐ State agency ☒ Municipality ☐ Tribal

☐ *business entity (* if a business entity complete i through iii):

i) Check type ☐ corporation ☐ limited liability company ☐ limited partnership ☐ limited liability partnership ☐ statutory trust ☐ Other:

ii) Provide Secretary of the State Business ID #: This information can be accessed at the Secretary of the State's database (CONCORD). (www.concord-sots.ct.gov/CONCORD/index.jsp)

iii) ☐ Check here if your business is **NOT** registered with the Secretary of State's office.

b) Acting as (Affiliation), pick one:

☐ Property owner ☐ Consultant ☒ Engineer ☐ Facility owner ☐ Applicant

☐ Biologist ☐ Pesticide Applicator ☐ Other representative:

2. List Primary Contact to receive Natural Diversity Data Base correspondence and inquiries, if different from requester.

Company Name:

Contact Person: Title:

Mailing Address:

City/Town: State: Zip Code:

Business Phone: ext.

**E-mail:

Part III: Site Information

This request can only be completed for one site. A separate request must be filed for each additional site.

1. SITE NAME AND LOCATION

Site Name or Project Name: **Newington Complete Street Project - Maple Hill + Robbons**

Town(s): **Newington**

Street Address or Location Description:
Maple Hilll Avenue (New Britain Avenue to Robbins Avenue)
Robbins Avenue (Maple Hill Avenue to Main Steet)

Size in acres, or site dimensions: **1.6 mile corridor**

Latitude and longitude of the center of the site in decimal degrees (e.g., 41.23456 -71.68574):

Latitude: **41.680107** Longitude: **-72.742286**

Method of coordinate determination (check one):

☒ GPS ☐ Photo interpolation using CTECO map viewer ☐ Other (specify):
https://www.latlong.net/
Intersection of Maple Hill Avenue and Robbins Avenue

2a. Describe the current land use and land cover of the site.

Public road cooridor (arterial) in a residential neighborhood

b. Check all that apply and enter the size in acres or % of area in the space after each checked category.

☐ Industrial/Commercial _____	☐ Residential _____	☐ Forest _____
☐ Wetland _____	☐ Field/grassland _____	☐ Agricultural _____
☐ Water _____	☐ Utility Right-of-way _____	
☒ Transportation Right-of-way 100	☐ Other (specify): _____	

Part IV: Project Information

1. PROJECT TYPE:

Choose Project Type: Road/highway work , If other describe: _____

2. Is the subject activity limited to the maintenance, repair, or improvement of an existing structure within the existing footprint? ☒ Yes ☐ No If yes, explain.

Mill and overlay roadway - 8,500 feet
Locally remove and replace sidewalks
Locally remove and repalce curbs
Locally improve draiange
Improve 4 traffic signals

Part IV: Project Information (continued)

3. Give a detailed description of the activity which is the subject of this request and describe the methods and equipment that will be used. Include a description of steps that will be taken to minimize impacts to any known listed species.

Project Sumary:
Mill and overlay roadway - 8,500 feet
Locally widen pavement
Locally remove and replace sidewalks
Locally remove and repalce curbs
Locally improve draiange
Improve 4 traffic signals

Methods:
Use convential heavy civil equipment
Mill and overlay roadway (8,500 feet) - miller/paver
Local pavemnt widening - excavator/dump truck
Locally remove and replace sidewalks - excavator/dump truck/cement mixer
Locally remove and repalce curbs - excavator/dump truck/cement mixer
Locally improve draiange - excavator/dump truck
Improve 4 traffic signals - excavator/aerial truck

Methods to Minimize Impacts:
Limit work to existin groadway right of way

4. If this is a renewal or extension of an existing Safe Harbor request *with* modifications, explain what about the project has changed.

5. Provide a contact for questions about the project details if different from Part II primary contact.

Name:

Phone:

E-mail:

Part V: Request Requirements and Associated Application Types

Check *one* box from either Group 1, Group 2 *or* Group 3, indicating the appropriate category for this request.

Group 1. If you check one of these boxes, complete Parts I – VII of this form and submit the required attachments A and B.

- ☒ Preliminary screening was negative but an NDDB review is still requested
- ☐ Request regards a municipally regulated or unregulated activity (no state permit/certificate needed)
- ☐ Request regards a preliminary site assessment or project feasibility study
- ☐ Request relates to land acquisition or protection
- ☐ Request is associated with a *renewal* of an existing permit or authorization, with no modifications

Group 2. If you check one of these boxes, complete Parts I – VII of this form and submit required attachments A, B, *and* C.

- ☐ Request is associated with a *new* state or federal permit or authorization application or registration
- ☐ Request is associated with modification of an existing permit or other authorization
- ☐ Request is associated with a permit enforcement action
- ☐ Request regards site management or planning, requiring detailed species recommendations
- ☐ Request regards a state funded project, state agency activity, or CEPA request

☐ **Group 3.** If you are requesting a **Safe Harbor Determination**, complete Parts I-VII and submit required attachments A, B, and D. Safe Harbor determinations can only be requested if you are applying for a GP for the Discharge of Stormwater and Dewatering Wastewaters from Construction Activities

If you are filing this request as part of a state or federal permit application(s) enter the application information below.

Permitting Agency and Application Name(s): _____

Related State DEEP Permit Number(s), if applicable: _____

State DEEP Enforcement Action Number, if applicable: _____

State DEEP Permit Analyst(s)/Engineer(s), if known: _____

Is this request related to a previously submitted NDDB request? ☐ Yes ☐ No

If yes, provide the previous NDDB Determination Number(s), if known: _____

Part VI: Supporting Documents

Check each attachment submitted as verification that *all* applicable attachments have been supplied with this request form. Label each attachment as indicated in this part (e.g., Attachment A, etc.) and be sure to include the requester's name, site name and the date. **Please note that Attachments A and B are required for all new requests and Safe Harbor renewals/extensions with modifications.** Renewals/Extensions with no modifications do not need to submit any attachments. Attachments C and D are supplied at the end of this form.

☒ Attachment A:	**Overview Map:** an 8 1/2" X 11" print/copy of the relevant portion of a USGS Topographic Quadrangle Map clearly indicating the exact location of the site.
☒ Attachment B:	**Detailed Site Map:** fine scaled map showing site boundary and area of work details on aerial imagery with relevant landmarks labeled. (Site and work boundaries in GIS [ESRI ArcView shapefile, in NAD83, State Plane, feet] format can be substituted for detailed maps, see instruction document)
☐ Attachment C:	**Supplemental Information, Group 2 requirement (attached, DEEP-APP-007C)** ☐ Section i: Supplemental Site Information and supporting documents ☐ Section ii: Supplemental Project Information and supporting documents
☐ Attachment D:	**Safe Harbor Report Requirements, Group 3 (attached, DEEP-APP-007D)**

Part VII: Requester Certification

The requester *and* the individual(s) responsible for actually preparing the request must sign this part. A request will be considered incomplete unless all required signatures are provided.

"I have personally examined and am familiar with the information submitted in this document and all attachments thereto, and I certify that based on reasonable investigation, including my inquiry of the individuals responsible for obtaining the information, the submitted information is true, accurate and complete to the best of my knowledge and belief."

Signature of Requester (a typed name will substitute for a handwritten signature)	**28 June 2019** Date
Gary Fuerstenberg, PE Name of Requester (print or type)	**Town Engineer** Title (if applicable)
Signature of Preparer (if different than above)	**28 June 2019** Date
Gary Fuerstenberg, PE Name of Preparer (print or type)	**Town Engineer** Title (if applicable)

Note: Please submit the completed Request Form and all Supporting Documents to:

CENTRAL PERMIT PROCESSING UNIT
DEPARTMENT OF ENERGY & ENVIRONMENTAL PROTECTION
79 ELM STREET
HARTFORD, CT 06106-5127

Or email request to: **deep.nddbrequest@ct.gov**

ATTACHMENT: A-1

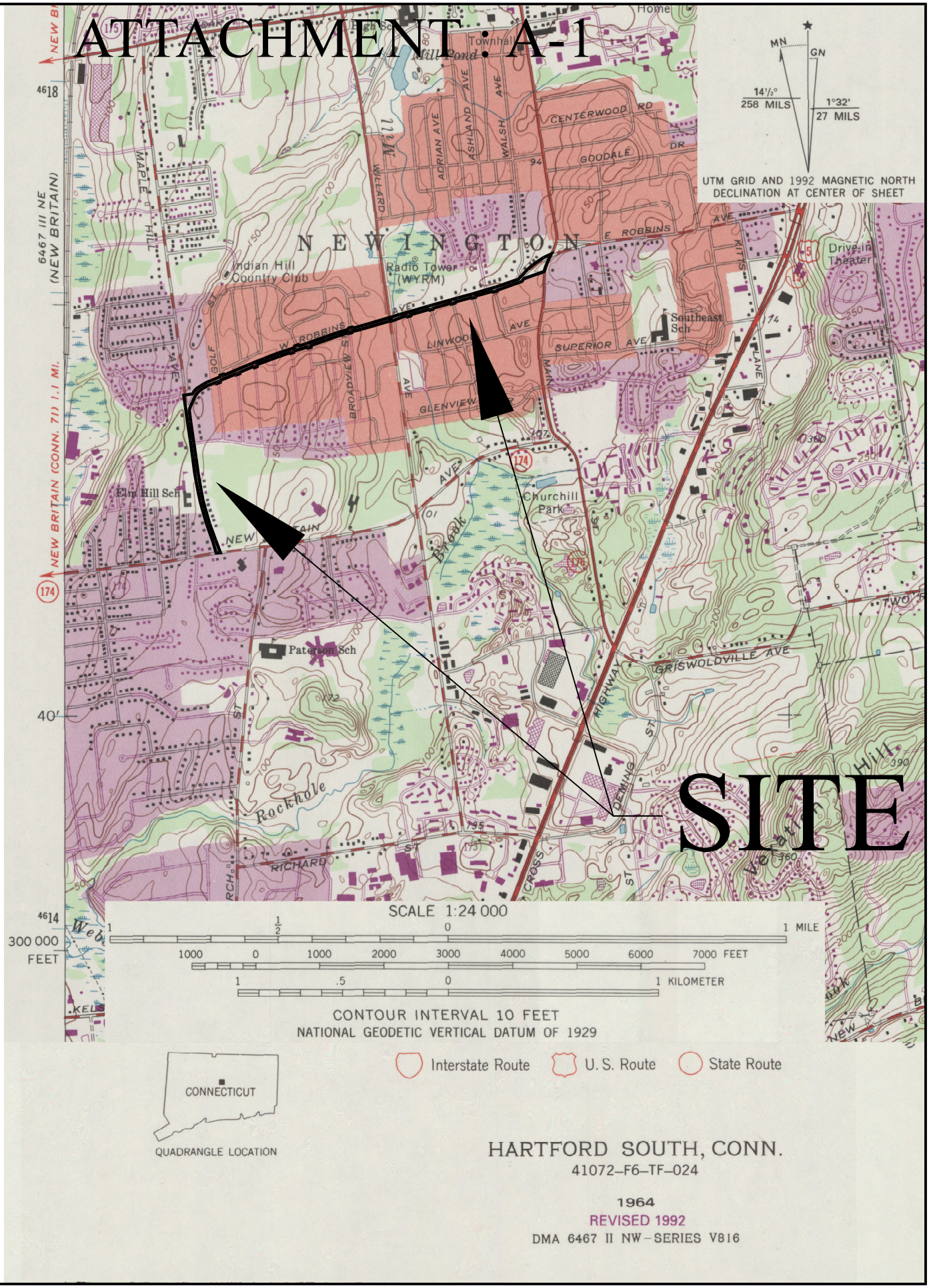

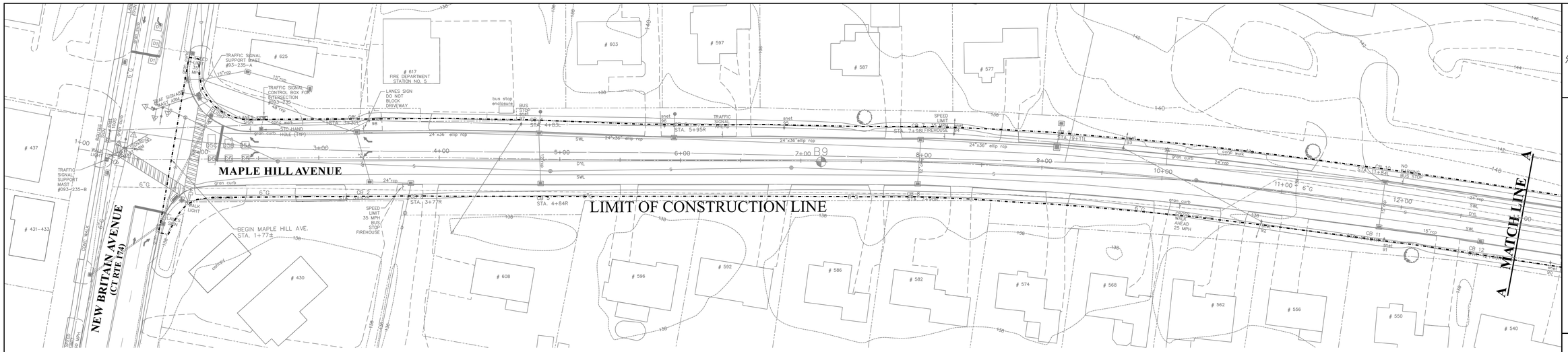

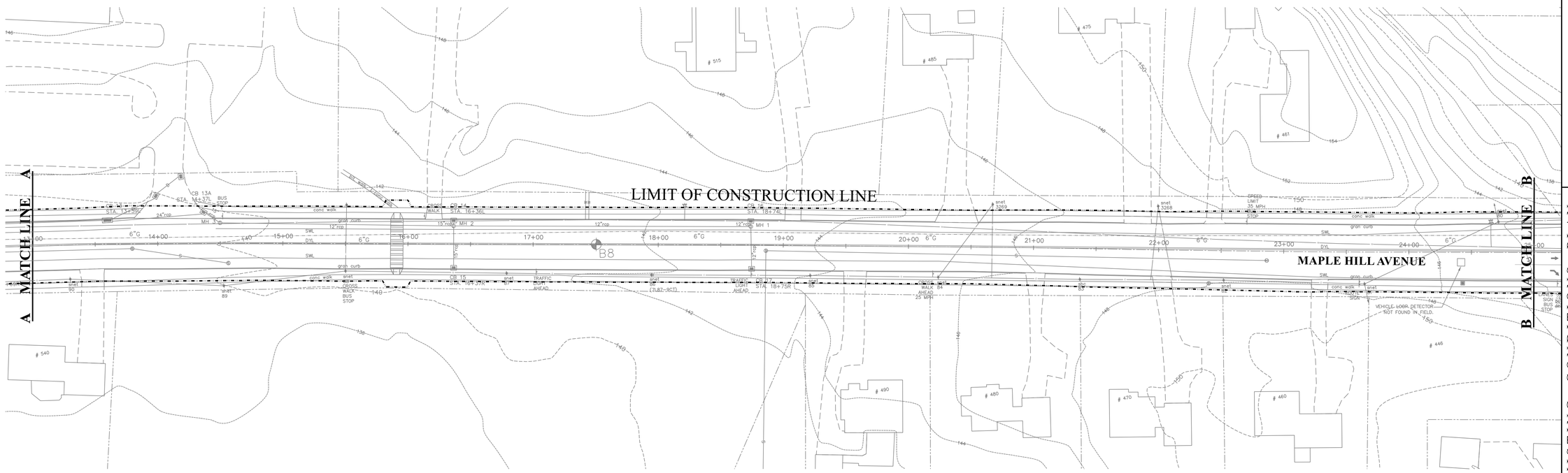

EXISTING CONDITIONS NOTES:

1. ROAD AND UTILITY LOCATIONS ON EXISTING CONDITIONS BASE MAP ARE APPROXIMATE AND COMPILED FROM RECORD RESEARCH AND MAPPING FROM TOWN OF NEWINGTON GIS, MDC DRAWINGS AND CNG DRAWINGS (NOT SURVEYED).
2. BASE MAP IS NOT TO BE CONSTRUED AS HAVING BEEN OBTAINED AS A RESULT OF A FIELD SURVEY, AND IS SUBJECT TO SUCH CHANGE AS A FIELD SURVEY MAY DISCLOSE.
3. COMMUNICATION, WATER AND GAS VALVES OR MANHOLES NOT SHOWN.
4. NOTIFY THE ENGINEER OF ANY DICREPANCY OBSERVED IN THE FIELD.

ATTACHMENT : B-1

GRAPHIC SCALE

40 0 20 40 80 160

(IN FEET)
1 inch = 40 ft.

REVISIONS:

TOWN OF NEWINGTON
ENGINEERING DEPARTMENT

EXISTING CONDITIONS PLAN
COMPLETE STREETS PROJECT
MAPLE HILL AVENUE & ROBBINS AVENUE

PREPARED FOR

TOWN OF NEWINGTON
131 CEDAR STREET NEWINGTON, CT. 06111

DATUMS:

HORIZONTAL: NAD 83

VERTICAL: NAVD88

PROJECT	18003
DATE	06 / 24 / 2019
DRAWN	JHD
CHECK	GJF
SHEET	1 OF 4
SCALE:	1" = 40"

ATTACHMENT : B-2

GRAPHIC SCALE

40 0 20 40 80 160

(IN FEET)
1 inch = 40 ft.

REVISIONS:

TOWN OF NEWINGTON
ENGINEERING DEPARTMENT

EXISTING CONDITIONS PLAN
COMPLETE STREETS PROJECT
MAPLE HILL AVENUE & ROBBINS AVENUE

PREPARED FOR
TOWN OF NEWINGTON
131 CEDAR STREET NEWINGTON, CT. 06111

DATUMS:

HORIZONTAL: NAD 83

VERTICAL: NAVD88

PROJECT	18003
DATE	06 / 24 / 2019
DRAWN	JHD
CHECK	GJF
SHEET	2 OF 4
SCALE:	1" = 40"

18006-Maple Hill Ave & Robbins Ave-LOTCIP.dwg Robbins-E1-Attach B2 6/24/2019 11:53:29

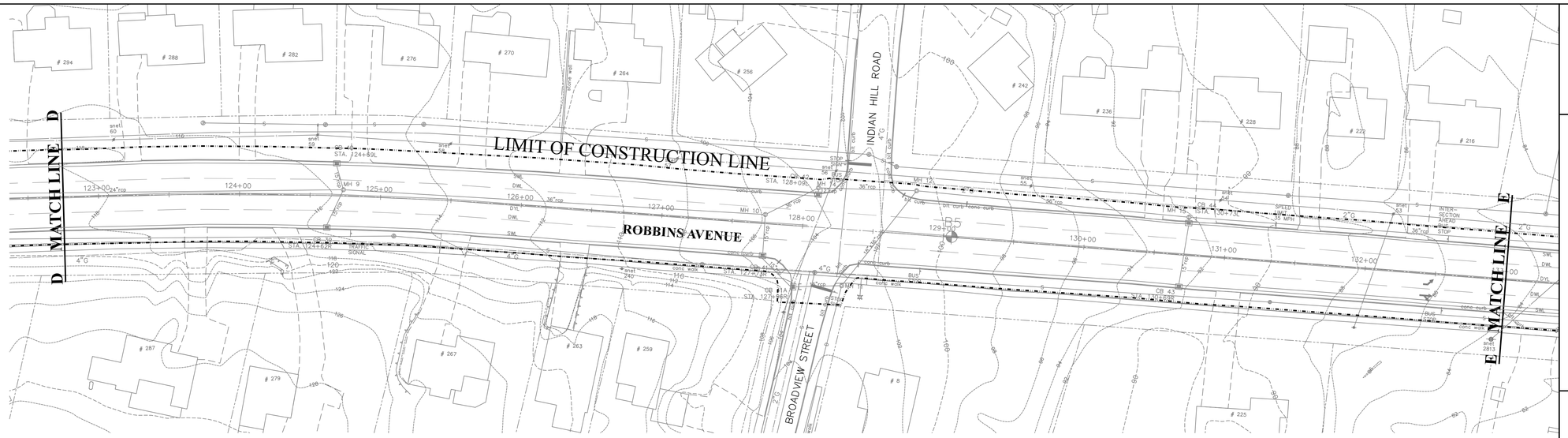

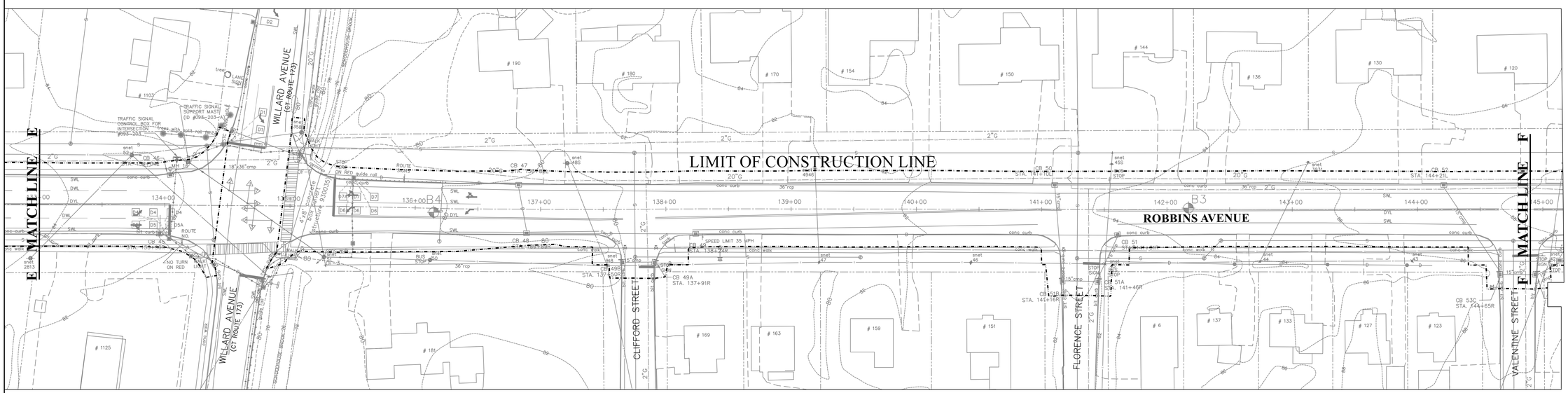

ATTACHMENT : B-3

GRAPHIC SCALE

40 0 20 40 80 160

(IN FEET)
1 inch = 40 ft.

REVISIONS:

TOWN OF NEWINGTON
ENGINEERING DEPARTMENT

EXISTING CONDITIONS PLAN
COMPLETE STREETS PROJECT
MAPLE HILL AVENUE & ROBBINS AVENUE

PREPARED FOR

TOWN OF NEWINGTON
131 CEDAR STREET NEWINGTON, CT 06111

DATUMS:

HORIZONTAL: NAD 83

VERTICAL: NAVD88

PROJECT	18003
DATE	06 / 24 / 2019
DRAWN	JHD
CHECK	GJF
SHEET	3 OF 4
SCALE:	1" = 40"

18006-Maple Hill Ave & Robbins Ave-LOTCIP.dwg Robbins-E2-Attach B3 6/24/2019 11:54:11

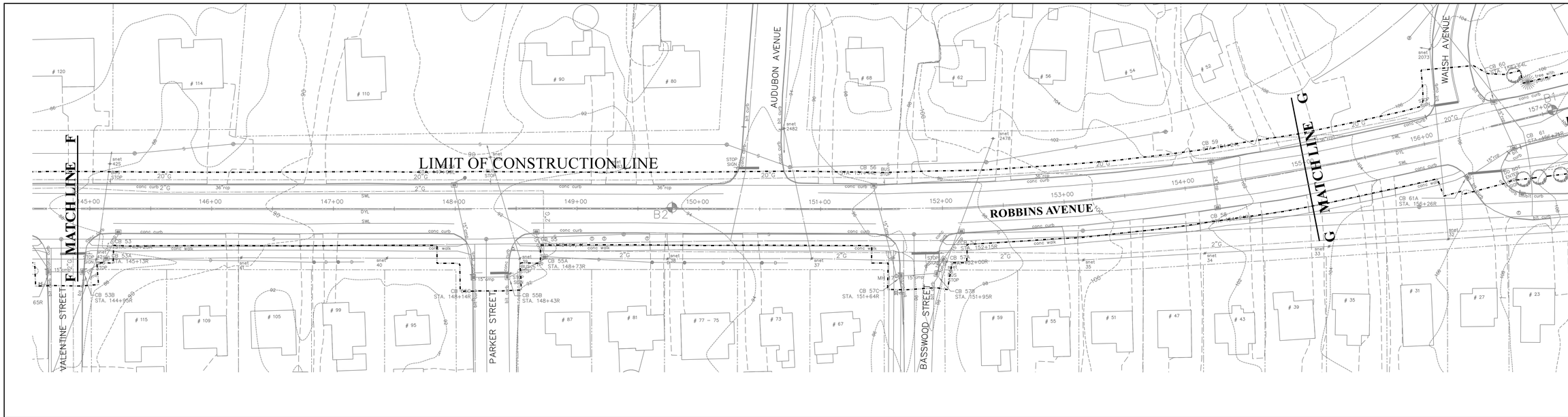

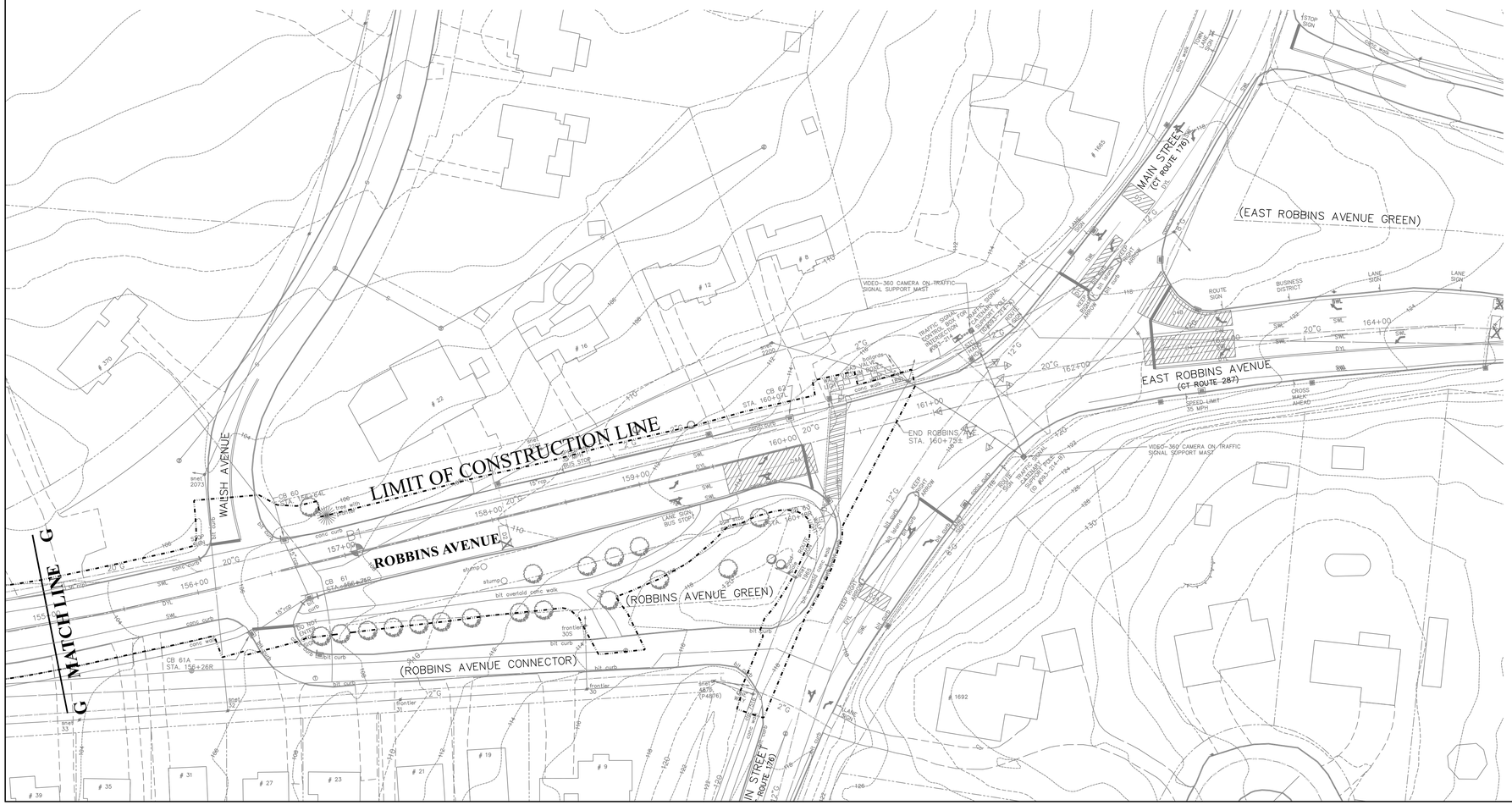

ATTACHMENT : B-4

GRAPHIC SCALE

40 0 20 40 80 160

(IN FEET)
1 inch = 40 ft.

REVISIONS:

TOWN OF NEWINGTON
ENGINEERING DEPARTMENT

EXISTING CONDITIONS PLAN
COMPLETE STREETS PROJECT
MAPLE HILL AVENUE & ROBBINS AVENUE

PREPARED FOR

TOWN OF NEWINGTON

131 CEDAR STREET NEWINGTON, CT. 06111

DATUMS:

HORIZONTAL: NAD 83

VERTICAL: NAVD88

PROJECT	18006
DATE	06 / 24 / 2019
DRAWN	JHD
CHECK	GJF
SHEET	4 OF 4
SCALE:	1" = 40'

18006-Maple Hill Ave & Robbins Ave-LOTCIP.dwg Robbins-E3-Attach B4 6/24/2019 11:55:54