



# TOWN OF NEWINGTON

## MAP OF INLAND WETLANDS & WATERCOURSES

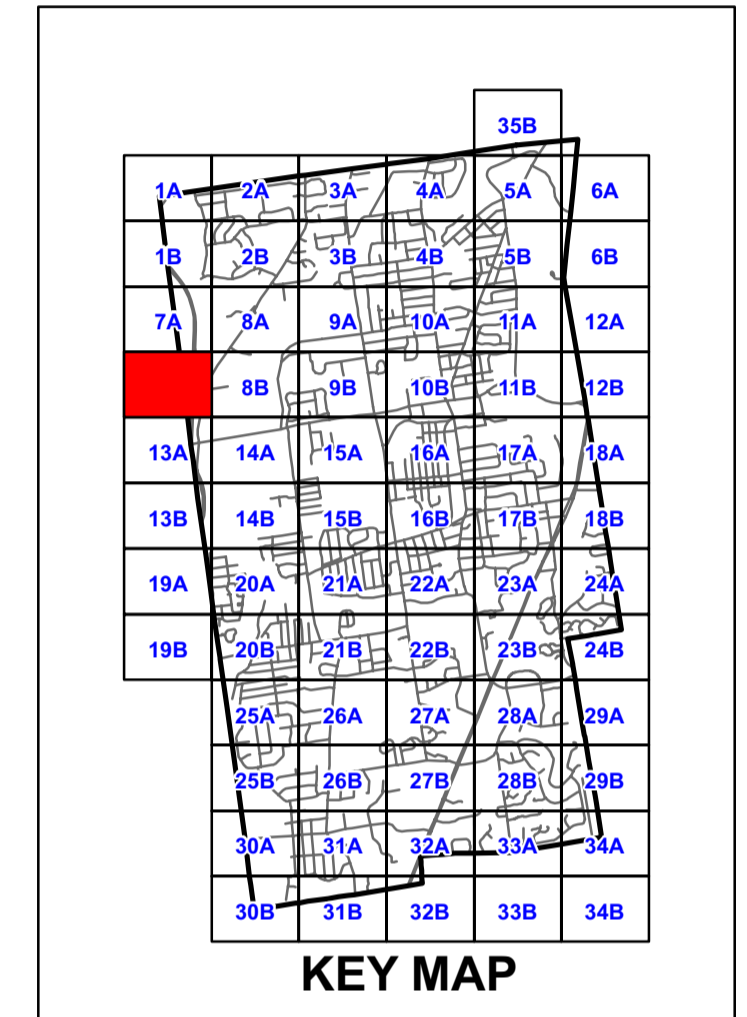


MAPS ADOPTED MARCH 21, 2006 BY THE  
NEWINGTON CONSERVATION COMMISSION

MAPS APPROVED MAY 9, 2006 BY THE  
NEWINGTON TOWN COUNCIL

### MAP AMENDMENTS

DATE	PERMIT #	LOCATION



DATE PRINTED: JUNE 1, 2006

### LEGEND

#### Regulated Areas

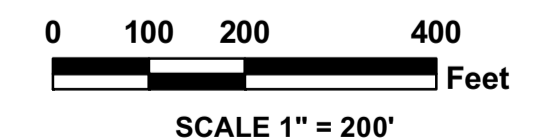
- Wetlands
- Water Bodies
- 100' Buffer "Upland Review Area"
- Water
- Water Course
- Marsh

#### NOTE:

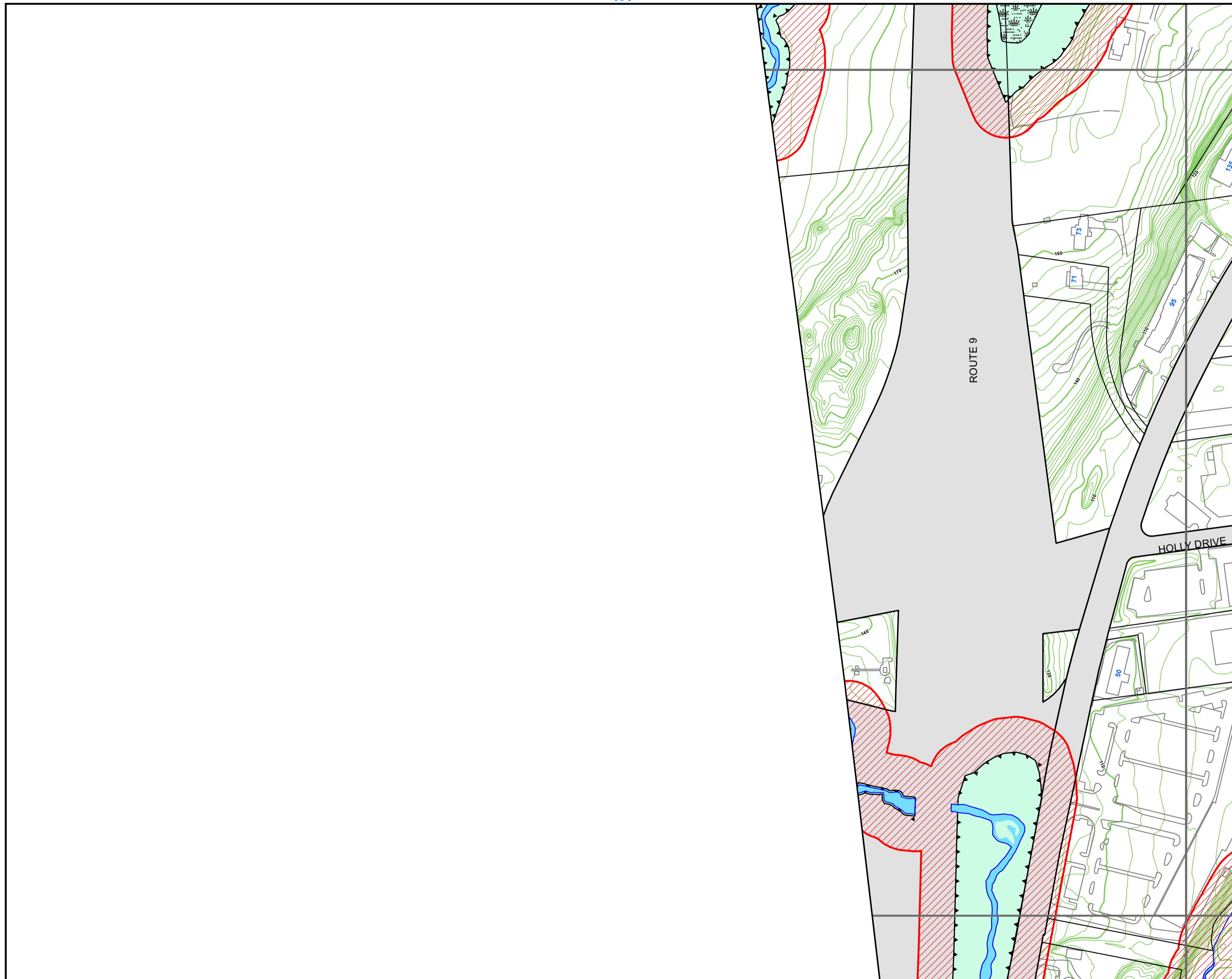
AN ACTIVITY WITHIN THE LEGEND ITEMS NOTED ABOVE REQUIRES A PERMIT FROM THE NEWINGTON CONSERVATION COMMISSION TO INCLUDE THE 100 FOOT UPLAND REVIEW AREA

**Digital Base Mapping:** Provided by the Metropolitan District Commission (MDC)  
**Horizontal Datum:** North American Datum 1983 (NAD 83)  
**Spheroid:** Geographic Reference System (GRS 80)  
**Vertical Datum:** North American Vertical Datum 1988 (NAVD 88)  
**Units:** Mean Sea Level (MSL) Feet

**Disclaimer:** Property information has been derived from recorded deeds, plot plans, public records, and other data. The intent of this map is to provide the user with a graphical representation of real property for the Town of Newington. The information contained on this map is NOT under any circumstance to be construed or used as a "legal description". Maps are a visual representation only, refer to deed and or survey.



SHEET NUMBER **7B**



13A