

EXISTING	LEGEND	PROPOSED
---	PROPERTY LINE	[74]
---	INTERMEDIATE CONTOUR	[70]
---	INDEX CONTOUR	[70.2]
+	SPOT ELEVATION	
---	INLAND WETLANDS	
---	100 FEET UPLAND REVIEW LINE	
U	UTILITY POLE (WITH GUY)	
S	SIGN POST	
C	CATCH BASIN	
SD	STORM DRAIN PIPE	
W	WATER PIPE	
CLF	CHAIN LINK FENCE (CLF)	
B	BUILDING	
BSA	BUILDING STREET ADDRESS NUMBER	
T	TREE	
CS	CONCRETE SIDEWALK-NEW	[74.2]
LS	LANDSCAPE (TOPSOIL, SEED, MULCH)	[70.2]
E	EASEMENT	
S	SAWCUT	

SEQUENCE OF WORK:

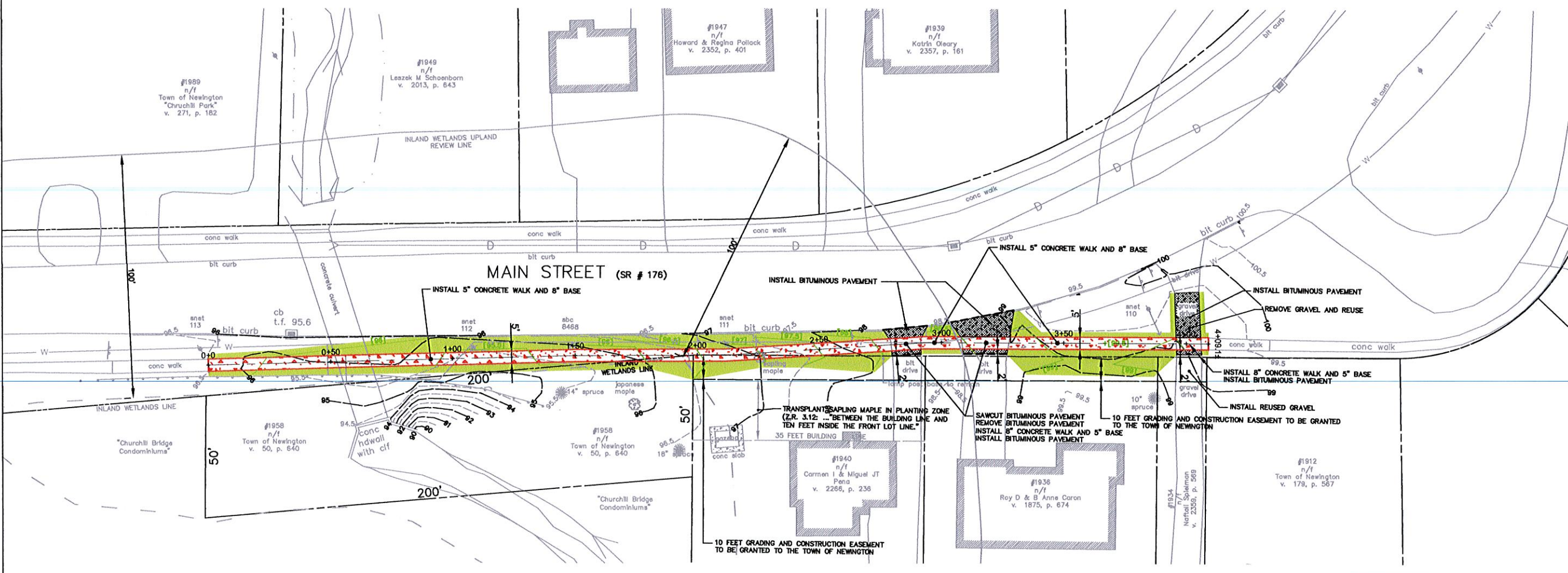
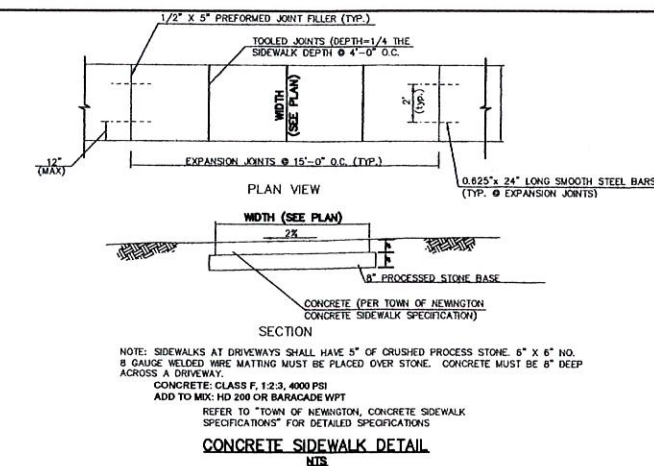
1. APPLY FOR CTDOT ENCROACHMENT PERMIT (T.O.N.)
2. NOTIFY CBYD (811 OR CBYD.COM)
3. RELOCATE SAPLING MAPLE.
4. SAWCUT DRIVEWAYS.
5. REMOVE EXISTING BITUMINOUS PAVEMENT. DISPOSE OFF SITE.
6. INSTALL CONCRETE SIDEWALK.
7. INSTALL BITUMINOUS PAVEMENT.
8. RESTORE DISTURBED AREAS (TOPSOIL, SEED AND MULCH).
9. SCHEDULE: COMPLETE WORK BY NOVEMBER 30, 2022.

SUBMITTAL SUMMARY:

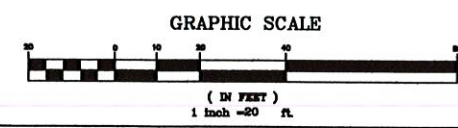
1. CONCRETE MIX (WITH 200# ADMIXTURE) AND SUPPLIER.
2. NOTIFY CBYD (811 OR CBYD.COM)
3. SEED MIX AND SUPPLIER.
4. DELIVERY TICKETS FOR CONCRETE, AGGREGATE, STONE DUST, HMA.

QUANTITY SUMMARY:

ITEM	ESTIMATED QUANTITY	UNITS
LAYOUT	1	LS
RELOCATE TREE	1	EA
CLEARING	1	LS
GRADING	1	LS
SAWCUT BITUMINOUS PAVEMENT	78±	LF
REMOVE BITUMINOUS PAVEMENT	48±	SF
REMOVE AND REUSE GRAVEL	1	LS
INSTALL CONCRETE SIDEWALK (5")	1,830±	SF
INSTALL CONCRETE SIDEWALK (8")	208±	SF
INSTALL BITUMINOUS PAVEMENT	520±	SF
TOPSOIL, SEED AND MULCH	3,560±	SF
MAINTENANCE AND PROTECTION OF TRAFFIC	1	LS



FOR CONSTRUCTION
 10 / 25 / 2022



TOWN OF NEWINGTON
 ENGINEERING DEPARTMENT

MAIN STREET IMPROVEMENT PLAN
 PREPARED FOR
 TOWN OF NEWINGTON
 200 GARFIELD STREET
 NEWINGTON, CT 06111

DATUMS:
 HORIZONTAL: NAD 83
 VERTICAL: NAVD88

PROJECT
 22003-Main St -Sidewalk

DATE
 10 / 25 / 2022

DRAWN
 JHD

CHECK
 GJF

SHEET
 1 OF 1

SCALE:
 1" = 20'

REVISIONS: